












Sub-Zone Location Map

SZ-F: North Dryden Industrial Area

-  Empire Development Zone
-  Census Tract 2000
-  Other Municipal Boundaries
-  State Highways
-  Building Footprints
- Roads**
-  State Highways
-  County Roads
-  Local Roads
-  Private Roads
-  Abandoned/Proposed

500 0 500 Feet




Tompkins County Planning Department

References:
 2005 Tax Parcels and Municipal Boundaries from the Tompkins County Assessment Department
 Building Footprints from 1991 planimetric data base