











## Sub-Zone Location Map

SZ-B: City/Town of Ithaca Industrial Areas

-  Empire Development Zone
-  Census Tract 2000
-  Other Municipal Boundaries
-  State Highways
-  Building Footprints
- Roads
  -  State Highways
  -  County Roads
  -  Local Roads
  -  Private Roads
  -  Abandoned/Proposed

1000 0 1000 Feet



Tompkins County Planning Department

References:  
 2005 Tax Parcels and Municipal Boundaries from the Tompkins County Assessment Department  
 Building Footprints from 1991 planimetric data base